

**Fares**

**CASH FARES (exact fare required)**

Adults 10 to 64 years of age . . . . .	\$2.00
Senior age 65+, and persons with disabilities (must show either a Centro ID or a combination of a Medicare card and photo ID) and Children 6 to 9 . . . . .	\$1.00
Children under 6 years of age . . . . .	Free (must be accompanied by adult)

**Passes**

7-Day unlimited ride pass . . . . .	\$15.00
30-Day unlimited ride pass . . . . .	\$60.00
Adult Fare 10-ride pass . . . . .	\$15.00
Reduced Fare 10-ride pass . . . . .	\$ 7.50
Transfers . . . . .	Free

Passes may be purchased at:  
 Centro's downtown information booth  
 Regional Transportation Center  
 Participating TOPS Markets

Centro's policy is to be fully compliant with Title VI of the 1964 Civil Rights Act, which states that no one shall be excluded from participation in, denied the benefits of or discriminated against due to race, color, or national origin. Members of the public may request information on this policy or file a Title VI complaint thru Centro's website @ [www.centro.org](http://www.centro.org), by calling 442-3400 or by writing to Centro @ 200 Cortland Avenue, PO Box 820, Syracuse NY 13205.

The Parkhill route travels between Downtown Syracuse, Carrier Corporation, and the Deerfield and Parkhill neighborhoods by way of East Washington Street, Burnet Avenue and Thompson Road. Please refer to the map for details of all the streets traveled by this route.

Most trips follow the 58 route, which passes by Carrier Circle before going to the Deerfield and Parkhill neighborhoods. During weekday afternoons, some trips use Route 158, which will go directly to those neighborhoods. The schedule on the reverse side of this brochure will identify which trips use which route.

Additional service is available to the Carrier Corporation area on Centro's James Street service. Please refer to the 22 - Carrier and 23 East Syracuse schedules for information on those trips.

**ACCESSIBILITY FOR MOBILITY DEVICES**

All Centro vehicles are equipped to accommodate mobility devices classified as a "common wheelchair" according to regulations set forth in the Americans with Disabilities Act (ADA). Centro buses are equipped with mobility lifts or mobility ramps to assist customers in boarding the vehicle.

**HOW TO USE THE SCHEDULE**

Find a timepoint **A** on the map that is near where you want to catch the bus. Then find the letter above the timetable shown on the inside. Underneath each letter, approximate times the bus will be at that location are shown.

**CONTACT INFORMATION**

If you have any questions about riding Centro, or if you have any suggestions or comments regarding Centro service, please contact us in one of the following ways:

- By phone at (315) 442-3400
- By mail at 200 Cortland Avenue, P.O. Box 820 Syracuse, NY 13205-820
- By internet at [www.centro.org](http://www.centro.org)

**58 158**

**Parkhill**

**Serving:**

**Bishop Grimes School**

**Burnet Avenue**

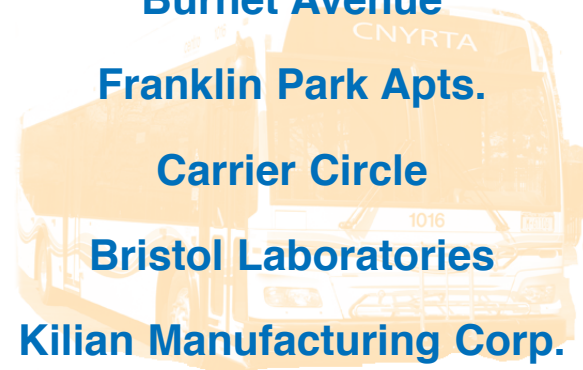
**Franklin Park Apts.**

**Carrier Circle**

**Bristol Laboratories**

**Kilian Manufacturing Corp.**

**Downtown Syracuse**



**TRANSFERRING BETWEEN TWO BUS ROUTES**

You may transfer from one bus route to a second route to complete a one-way trip. As you board the first bus and pay your fare, just ask the driver for a transfer card. When boarding the second bus, insert the transfer into the farebox as payment of your fare. Please be aware that the transfers are issued with an expiration time, so you must board the first available bus at your transfer location.

For the Parkhill route, transfers are available to other routes at the following locations:

- Downtown Syracuse
- The corner of Thompson Road & James Street

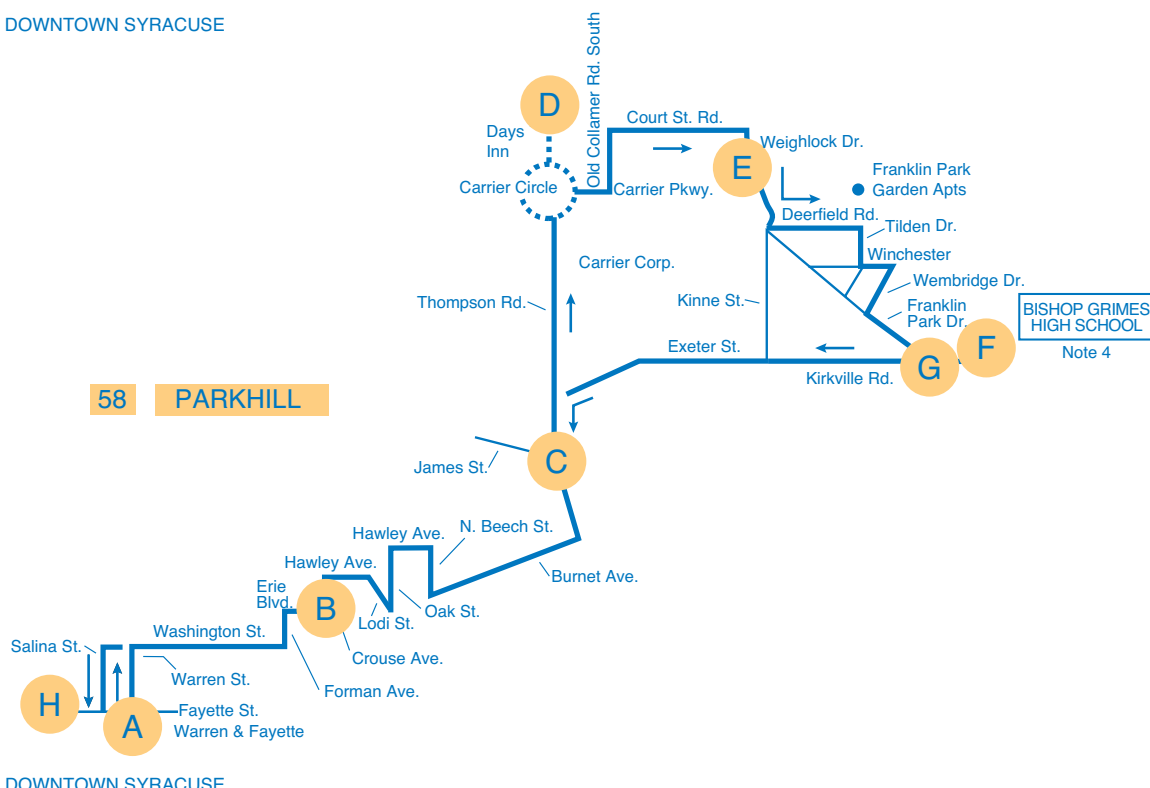
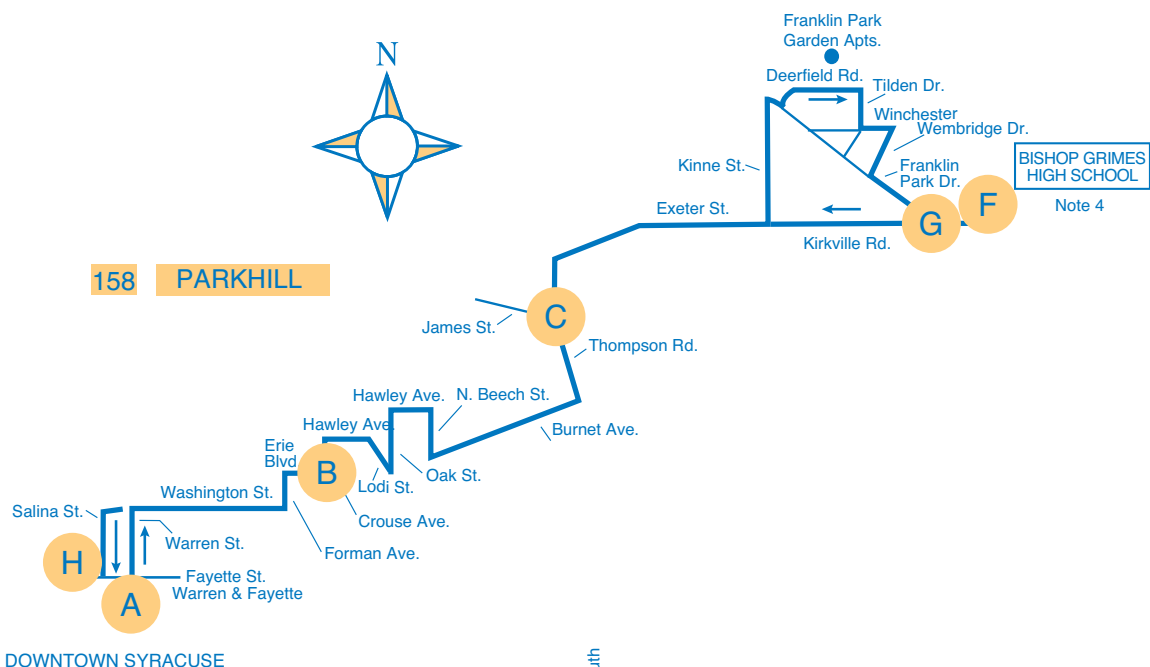
Please consult the schedules for routes serving these transfer locations to select the best transfer times.

**SOME GENERAL INFORMATION**

For everyone's convenience and safety, we ask that the following items not be brought on the bus: open containers of food, weapons of any kind, and pets (unless they are completely enclosed in a cage). Service animals for persons with disabilities are allowed. Smoking is not permitted on the bus.

**HOLIDAY SERVICE**

On New Year's Day, Memorial Day, Fourth of July, Labor Day, Thanksgiving, and Christmas, this service will not run.



From Parkhill to Downtown



From Downtown to Parkhill



Weekday

Saturday

Weekday

Saturday

Route	Weighlock Dr.	Bishop Grimes High School-Note 4	Franklin Park Drive & Kirkville Road	Thompson Road & James Street	Erie Blvd. & Crouse Ave.	DOWNTOWN Salina & Fayette Sts.	Refer to note
58	5:10	5:16	5:17	5:20	5:35	5:48	
58	6:10	6:16	6:17	6:20	6:37	6:50	
58	6:40	6:46	6:47	6:50	7:07	7:20	
58	7:10	7:16	7:17	7:20	7:37	7:50	1
58	7:35	7:41	7:42	7:45	8:02	8:15	1
58	8:05	8:11	8:12	8:15	8:30	8:40	1
58	9:15	9:21	9:22	9:25	9:40	9:50	
58	10:25	10:31	10:32	10:35	10:50	11:00	
58	<b>12:45</b>	<b>12:51</b>	<b>12:52</b>	<b>12:55</b>	<b>1:10</b>	<b>1:20</b>	
58	<b>2:30</b>	<b>2:36</b>	<b>2:37</b>	<b>2:40</b>	<b>2:55</b>	<b>3:05</b>	
58	<b>4:05</b>	<b>4:11</b>	<b>4:12</b>	<b>4:15</b>	<b>4:32</b>	<b>4:45</b>	
58	<b>4:40</b>	<b>4:46</b>	<b>4:47</b>	<b>4:50</b>	<b>5:05</b>	<b>5:15</b>	
158		5:15	5:16	5:19	5:34	5:45	
158		5:40	5:41	5:44	5:59	6:09	
58	6:08	6:14	6:15	6:18	6:33	6:43	
58	6:38	6:44	6:45	6:48	7:03	7:13	
58	6:55		6:58	7:01	7:13	7:25	2 & 3
58	8:55		8:58	9:01	9:13	9:25	2 & 3
58	<b>3:45</b>		<b>3:52</b>	<b>3:55</b>	<b>4:07</b>	<b>4:20</b>	3

Route	DOWNTOWN Warren & Fayette Sts.	Erie Blvd. & Crouse Ave.	Thompson Road & James Street	Day's Inn	Weighlock Dr.	Bishop Grimes High School-Note 4	Refer to note
58	4:45	4:50	5:02		5:10	5:16	
58	5:40	5:45	5:57		6:10	6:16	
58	6:08	6:13	6:25		6:38	6:46	
58	6:40	6:45	6:57		7:10	7:16	
58	7:05	7:10	7:22		7:35	7:41	
58	7:33	7:38	7:50	7:54	8:05	8:11	1 & 3
58	8:45	8:50	9:02		9:15	9:21	
58	9:55	10:00	10:12		10:25	10:31	
58	<b>12:15</b>	<b>12:20</b>	<b>12:32</b>		<b>12:45</b>	<b>12:51</b>	
58	<b>2:00</b>	<b>2:05</b>	<b>2:17</b>		<b>2:30</b>	<b>2:36</b>	
58	<b>3:35</b>	<b>3:40</b>	<b>3:52</b>		<b>4:05</b>	<b>4:11</b>	
58	<b>4:10</b>	<b>4:15</b>	<b>4:25</b>	<b>4:29</b>	<b>4:40</b>	<b>4:46</b>	1
158	4:40	4:45	4:57			5:15	
158	5:08	5:13	5:25			5:40	
58	5:40	5:45	5:57		6:08	6:14	
58	6:10	6:15	6:27		6:38	6:44	
58	6:30	6:35	6:45	6:48	6:55		1 & 2
58	8:30	8:35	8:45	8:48	8:55		1 & 2
58	<b>3:20</b>	<b>3:25</b>	<b>3:35</b>		<b>3:45</b>		

Schedule times: AM times are in regular type **PM times are in Bold**

- Note 1** - From Beech & Hawley, left on Hawley, left on Elm, right on Burnet, right on Lodi, left on Hawley & continues on regular route.
- Note 2** - From Weighlock Dr., travels direct on Franklin Park Dr., to Kirkville Rd.
- Note 3** - The Saturday Parkhill trips travel as far as Franklin Park Dr. & Kirkville Rd. (**THEY DO NOT GO TO BISHOP GRIMES**).

- Note 1** - This trip travels on the 58 Route to Thompson Rd. then continues around Carrier Circle to Days Inn to left on Collamer Rd., right on Court St. Rd., right on Weighlock Dr.
- Note 2** - From Weighlock Dr., travels direct on Franklin Park Dr. to Kirkville Rd.
- Note 3** - From Lodi, continues past Oak, left on Burnet, left on Elm, right on Hawley & continues on regular route.
- Note 4** - See the Parkhill Extra Service Bus schedule for additional service to Bishop Grimes.

DIRECT SERVICE TO HOTELS

#58 Parkhill route via Burnet Ave. & Thompson Rd.  
MONDAY - FRIDAY

Leaves Downtown Warren & Fayette Sts.	Days Inn	Old Collamer Rd. & Court St. Rd.	Arrives Downtown
7:33	7:54	7:55	8:40
<b>4:10</b>	<b>4:29</b>	<b>4:30</b>	<b>5:15</b>
<b>SATURDAY</b>			
6:30	6:48	6:49	7:25
8:30	8:48	8:49	9:25
<b>3:20</b>		<b>3:40</b>	<b>4:20</b>

James St. Routes  
MONDAY - FRIDAY

Leaves Downtown Salina & Fayette Sts.	Old Collamer Rd. & Court St. Rd.	Days Inn	Arrives Downtown
3:05 #22	3:25		4:00
4:05 #22	4:20		5:05
10:35 #122	10:50		11:30
11:35 #22	11:50		12:25
<b>SATURDAY</b>			
10:35 #123	10:50		11:30
<b>SUNDAY</b>			
7:30 #122	7:50	7:47	8:28
	3:50	3:55	4:25
	5:00	5:05	5:35
10:35 #123	10:50		11:30

Schedule times: AM times are in regular type **PM times are in Bold**

Please refer to the Carrier/New Venture Gear & East Syracuse timetables for additional trips closest to Carrier Circle.