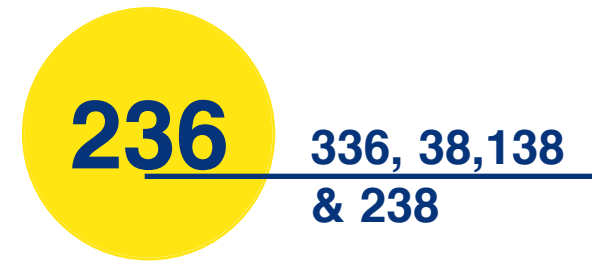


**FARES AND PASSES**

**TRANSFERRING BETWEEN TWO BUS ROUTES**

**ABOUT YOUR BUS ROUTE**



# Auburn Syracuse

**Serving:**

- Port Byron
- Weedsport
- Skaneateles
- Elbridge
- Marcellus
- Memphis
- Jordan
- Warners
- Camillus Commons
- Fairmount Fair
- Downtown Syracuse
- SUNY Upstate
- Medical University
- Carousel Center
- Regional Transportation Center



**Bus Fares**

Exact fare is required. Please see the Fare Chart for the specific fare for your destination. Ten trip tickets can be purchased from the driver upon boarding the bus. Dollar bills are accepted for your convenience.

**Fare Structure:**

- Adults - 10 to 64 years
- Seniors age 65+ and Persons with Disabilities. The driver must be shown either a Centro ID or a combination of a Medicare card and photo ID.
- Child - 6 to 9 years
- Child Free - under 6 years and accompanied by an adult.

**Tickets and Debit Cards**

Debit Card .....	\$15.00
Debit Card .....	\$30.00
10 Trip Ticket Adult .....	\$29.00
10 Trip Ticket Reduced Fare .....	\$14.50

Centro offers 10 Trip Tickets and Debit Cards for your convenience. They can be purchased at the following locations:

- Key Bank - 110 Genesee Street
- Top's - 352 W. Genesee St.
- Centro's Downtown (Syracuse) Info Booth
- Regional Transportation Center
- Centro's main office at 200 Cortland Ave. (Syracuse) and by phone at (315) 442-3300.

**SOME GENERAL INFORMATION**

For everyone's convenience and safety, we ask that the following items not be brought on the bus: open containers of food, weapons of any kind, and pets (unless they are completely enclosed in a cage). Service animals for persons with disabilities are allowed. Smoking is not permitted on the bus.

**ACCESSIBILITY FOR MOBILITY DEVICES**

All Centro vehicles are equipped to accommodate mobility devices classified as a "common wheelchair" according to regulations set forth in the Americans with Disabilities Act (ADA). Centro buses are equipped with mobility lifts or mobility ramps to assist customers in boarding the vehicle.

**CONTACT INFORMATION**

If you have any questions about riding Centro, or if you have any suggestions or comments regarding Centro service, please contact us in one of the following ways:

- By phone at 685-7075/253-5765
- By mail at Centro of Cayuga, 5 Frank Smith Street, Auburn, N. Y. 13021
- On the internet at [www.centro.org](http://www.centro.org)

The Auburn routes travel between The City of Auburn and Downtown Syracuse via the following routes:

- **Skaneateles Route** - travels from Auburn through Skaneateles, Marcellus, and Taunton to Downtown Syracuse. Most trips during the midday travel via Camillus Commons, Fairmount Fair, and West Genesee St.
- **Elbridge Route** - travels from Auburn through Elbridge to Downtown Syracuse.
- **Port Byron** - travels from Auburn through Port Byron, Weedsport, Jordan, Warners, and Amboy, to Downtown Syracuse.

Please refer to the maps for details of all the areas traveled by these routes.

In addition, most Auburn trips continue through Downtown Syracuse and travel to Carousel Center and the Regional Transportation Center. The schedule on the reverse of this brochure will identify those trips for you.

**HOLIDAY SERVICE**

On New Year's day, Memorial Day, Fourth of July, Labor Day, Thanksgiving, and Christmas, this service will not run.

**HOW TO USE THE SCHEDULE**

Find a timepoint **A** on the map that is near where you want to catch the bus. Then find the letter above the timetable shown on the inside. Underneath each letter, approximate times the bus will be at that location are shown.

**To Use The Fare Chart**  
 1. Choose the zone you will be starting from and the zone you will be travelling to and note the zone numbers for each.  
 2. Find the number of the zone you are starting from in the "FROM" column, then read across to the zone number where you will be getting off to find the fare for your trip.

**ADULT FARES**

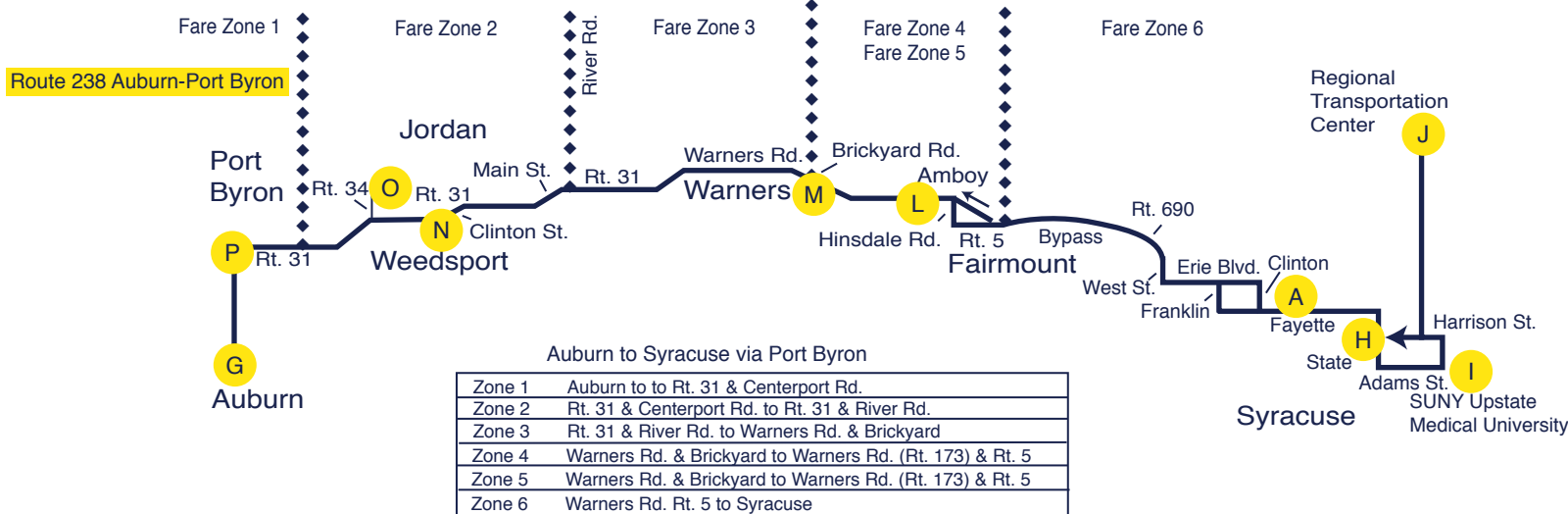
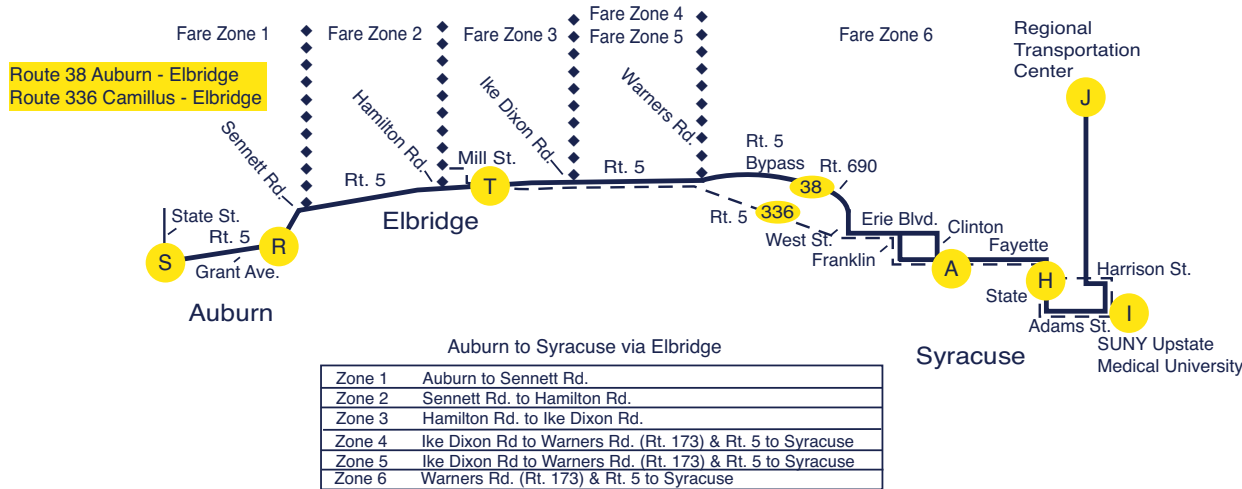
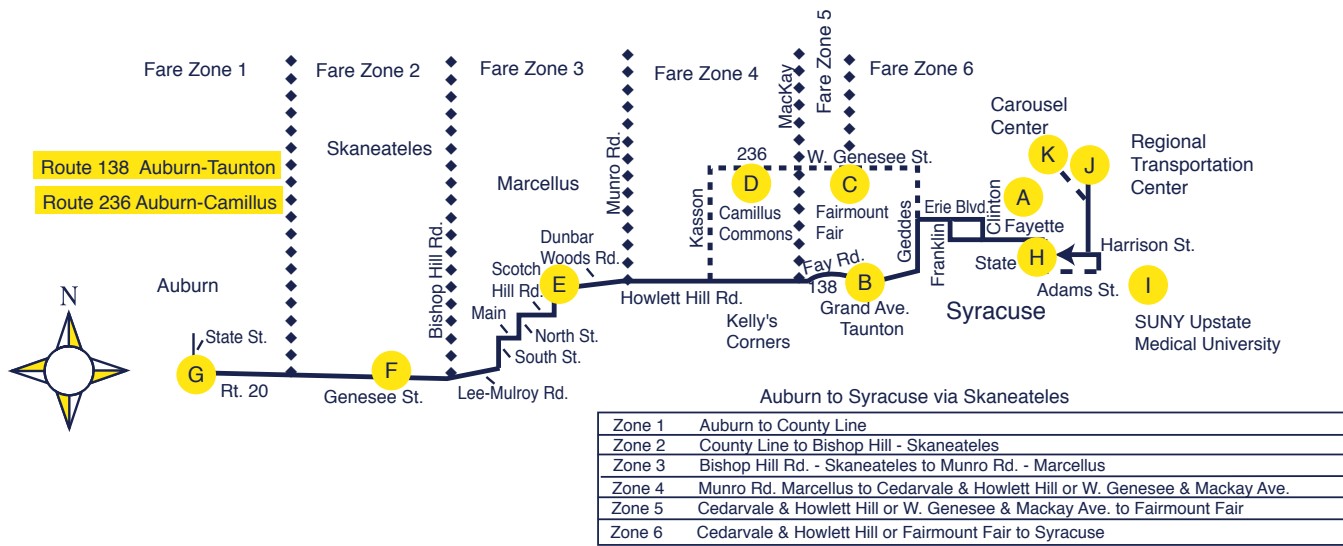
	To Zone 1	To Zone 2	To Zone 3	To Zone 4	To Zone 5	To Zone 6
From Zone 1	\$0.75	\$1.50	\$1.75	\$2.25	\$2.25	\$3.25*
From Zone 2	\$1.50	\$1.25	\$1.50	\$1.75	\$1.75	\$2.25
From Zone 3	\$1.75	\$1.50	\$1.25	\$1.50	\$1.50	\$1.75
From Zone 4	\$2.25	\$1.75	\$1.50	\$1.25	\$1.25	\$1.50
From Zone 5	\$2.25	\$1.75	\$1.50	\$1.25	\$1.25	\$1.25
From Zone 6	\$3.25	\$2.25	\$1.75	\$1.50	\$1.25	\$1.25

\* A 10-Ride Pass = \$29.00

**SENIORS, DISABLED & CHILD FARES**

	To Zone 1	To Zone 2	To Zone 3	To Zone 4	To Zone 5	To Zone 6
From Zone 1	\$0.35	\$0.75	\$0.85	\$1.10	\$1.10	\$1.60**
From Zone 2	\$0.70	\$0.60	\$0.75	\$0.85	\$0.85	\$1.10
From Zone 3	\$0.85	\$0.75	\$0.60	\$0.75	\$0.75	\$0.85
From Zone 4	\$1.10	\$0.85	\$0.75	\$0.60	\$0.60	\$0.75
From Zone 5	\$1.10	\$0.85	\$0.75	\$0.60	\$0.60	\$0.60
From Zone 6	\$1.60	\$1.10	\$0.85	\$0.75	\$0.60	\$0.60

\*\* A 10-Ride Pass = \$14.50



ROUTE  
138 & 236

AUBURN-SYRACUSE  
via SKANEATELES

Effective: May 4, 2009

From: Auburn to Syracuse via Skaneateles



	Auburn Downtown Loop Road	Skaneateles Genesee St. opposite the Library	Marcellus Main & North Sts.	Camillus Commons	Fairmount Fair	Taunton Fay Rd. & Onondaga	Downtown Fayette & Salina Sts.	State & Madison Sts.	SUNY Upstate Board on S. Loguen	Regional Transportation Center	Refer to Note	
Weekday	5:55	6:09	6:20			6:35	6:50	6:53	6:56	7:00	1	
	6:40	6:56	7:07			7:25	7:40	7:45	7:50	8:00		
	7:00	7:15	7:28			7:47	8:00	8:05	8:10	8:20		
	8:20	8:35	8:48	9:05	9:15		9:40	9:42	9:45	9:50	9:56	2
	10:40	10:55	11:08	11:25	11:35		12:00		(12:25)	12:15	12:20	2
	1:00	1:15	1:28	1:45	1:55		2:20		(2:40)	2:30	2:36	2
	2:10	2:25	2:39	2:55	3:05		3:30		(4:10)	3:45	4:00	2
	3:40	3:55	4:08			4:25	4:40		(5:02)	4:50	4:55	
5:05	5:22	5:36			5:50	6:05		(6:25)	6:15	6:20		
8:00	8:15	8:28			8:42	8:55		(9:20)	9:08	9:15		
Saturday	8:00	8:15	8:28	8:45	8:55		9:15	9:17	9:20	9:25	9:32	3
	11:30	11:45	11:58	12:15	12:25		12:45	12:47	12:50	12:55	1:02	3
	4:00	4:15	4:28	4:45	4:55		5:15	5:17	5:20	5:25	5:32	3
Sunday	11:00	11:15	11:27	11:42	11:50		12:10	12:12	12:15	12:20	12:25	3
	2:00	2:15	2:27	2:42	2:50		3:10	3:12	3:15	3:20	3:35	3
	5:10	5:25	5:37	5:52	6:00		6:20	6:22	6:25	6:30	6:45	3

From: Syracuse to Auburn via Skaneateles



	Regional Transportation Center	Carousel Center	SUNY Upstate Board on S. Loguen	State & Madison Sts. (Northbound)	Downtown Fayette & Salina Sts.	Taunton Fay Rd. & Onondaga	Fairmount Fair	Camillus Commons	Marcellus Main & North Sts.	Skaneateles Genesee St.	Auburn - Downtown Loop Road	Refer to Note
Weekday	7:10		(6:56)		7:30	7:38			7:57	8:10	8:25	
	8:00		(7:50)		8:10		8:30	8:40	8:55	9:07	9:17	2
	8:30		(8:10)		8:45		9:05	9:15	9:30	9:42	9:52	2
	9:50	9:56	(9:45)		10:10		10:30	10:40	10:55	11:10	11:25	2
	12:15	12:20	12:25	12:30	12:35		12:58	1:07	1:22	1:35	1:50	2
	2:30	2:36	2:40	2:45	2:50		3:10	3:20	3:35	3:50	4:05	2
	3:45	4:00	4:10	4:15	4:20	4:32			4:50	5:05	5:20	
	4:50	4:55	5:02	5:07	5:15	5:27			5:45	6:00	6:15	
6:15	6:20	6:25	6:28	6:30	6:42			7:00	7:15	7:30		
9:08	9:15	9:20	9:25	9:40	9:45			10:05	10:20	10:35		
Saturday	9:25	9:32	(9:20)		9:45		10:05	10:15	10:30	10:45	11:00	3
	12:55	1:02	(12:50)		1:15		1:35	1:45	2:00	2:15	2:30	3
	5:25	5:32	(5:20)		5:45		6:05	6:15	6:30	6:45	7:00	3
Sunday	12:20	12:25	(12:15)		12:45		1:00	1:05	1:23	1:35	1:50	3
	3:20	3:35	(3:15)		3:55		4:10	4:15	4:28	4:40	4:55	3
	6:30	6:45	(6:25)		7:00	7:12			7:30	7:45	8:00	

NOTE 1 - This trip makes stops along the following route before arriving Downtown: State St. to Arterial, to Columbus, to Genesee.

NOTE 2 - This trip travels to/from Fairmount Fair via Genesee, Geddes, Erie, Clinton or Franklin and Fayette.

NOTE 3 - This trip travels to/from Fairmount Fair via Genesee, Clinton or Franklin and Fayette.

Schedule times: AM times are in regular type PM times are in Bold

ROUTE  
38, 336

AUBURN-SYRACUSE  
VIA ELBRIDGE

Effective: May 4, 2009

From: Auburn to Syracuse via Elbridge



	Route	Auburn P & C W. Genesee	Auburn - Downtown Loop Road	Auburn Grant Ave. Plaza	Elbridge Main St. & Jordan Rd.	Downtown Fayette & Salina Sts.	Syracuse State & Madison Sts.	SUNY Upstate Board on S. Loguen	Regional Transportation Center
Weekday	336		Note 1	6:10	7:00	7:03	7:07		
	38	6:50	6:55	7:00	7:15	7:45	7:50	7:55	8:05
	38		3:55	4:00	4:13	4:43		4:55	

Note 1 - This trip travels via W. Genesee St., Erie Blvd. and Clinton St. to Syracuse.

Schedule times: AM times are in regular type PM times are in Bold

From: Syracuse to Auburn via Elbridge



	Regional Transportation Center	SUNY Upstate Board on S. Loguen	Syracuse State & Madison Sts.	Route	Downtown Fayette & Salina Sts.	Elbridge Main St. & Jordan Rd.	Auburn Grant Ave. Plaza	Auburn - Downtown Loop Road	Auburn P & C W. Genesee
Weekday	8:05			38	8:20	8:50	9:05	9:10	
	Note 2	4:29	4:33	336	4:40	5:30			
	4:55	5:02*	5:08	38	5:13	5:43	5:58	6:03	6:08

Note 2 - This trip picks up on Harrison St. and travels Harrison, State, Fayette, Franklin, Erie and W. Genesee to Elbridge.

\*Board this trip on Sarah Loguen

ROUTE  
238

AUBURN-SYRACUSE  
VIA PORT BYRON

Effective: May 4, 2009

From: Auburn to Syracuse via Port Byron



	Auburn - Downtown Loop Road	Port Byron Rt. 38 & Rt. 31	Weedsport Seneca & Brutus Sts.	Jordan Main & Clinton Sts.	Warners Warners & Airport Rds.	Amboy Warners & Airport Rds.	Downtown Fayette & Salina Sts.	Syracuse State & Madison Sts.	SUNY Upstate Board on S. Loguen	Regional Transportation Center
Weekday	6:30	6:45	6:50	7:02	7:13	7:20	7:40	7:45	7:50	8:00
	3:45	4:00	4:07	4:17	4:27	4:30	4:43			5:00

Schedule times: AM times are in regular type PM times are in Bold

From: Syracuse to Auburn via Port Byron



	Regional Transportation Center	SUNY Upstate Board on S. Loguen	Syracuse State & Madison Sts.	Downtown Fayette & Salina Sts.	Amboy Warners & Airport Rds.	Warners Warners & Airport Rds.	Jordan Main & Clinton Sts.	Weedsport Seneca & Brutus Sts.	Port Byron Rt. 38 & Rt. 31	Auburn - Downtown Loop Road
Weekday	8:00			8:10	8:23	8:30	8:45	8:55	9:00	9:15
	5:00	5:12	5:18	5:25	5:37	5:47	6:03	6:10	6:15	6:25