

## Reading Schedules

Find a time point on the map closest to where you want to catch the bus. Locate the letter above the timetable shown on the inside. Approximate times the bus will be at that stop are shown underneath each letter.



## How to Ride

- Be at your designated bus stop prior to the scheduled departure time.
- Have exact fare ready.
- Pull on rope or push button for stop request.
- Be sure the bus comes to a complete stop before leaving your seat.

## Transferring

You may transfer from one route to another route to complete a continuous one-way trip. As you board the first bus and pay your fare, ask the driver for a Transfer. When boarding the second bus, insert the Transfer into the farebox as payment of your fare. Please be aware that the transfers are issued with an expiration time, so you must board the first available bus at your transfer location. Transfers may not be used for return trips on the same line. Transfers do not count towards additional zone costs on your trip.

## Code of Conduct



## Fares & Passes

### ZONE 1

**Adult Fare**  
Adults (10-64).....\$ 2.00

**Reduced Fare**  
Children (6-9).....\$1.00  
Seniors (65+)\*.....\$1.00  
Persons with Disabilities\*.....\$1.00  
Children (Under 6) \*\*.....FREE  
Transfers.....FREE

\* Must show a valid Centro Reduced Fare ID or a Medicare card and Photo ID upon boarding.  
\*\* Must be accompanied by an adult.

### EXACT FARE REQUIRED

### Centro Ride Passes

**Zone 1**  
10-Ride Pass - Adult Fare.....\$18.00  
10-Ride Pass - Reduced Fare.....\$ 9.00  
20-Ride Pass - Adult Fare.....\$36.00  
20-Ride Pass - Reduced Fare.....\$18.00  
30-Ride Pass - Adult Fare.....\$54.00  
30-Ride Pass - Reduced Fare.....\$27.00

## Pass Outlet Locations

Centro Ride Passes may be purchased at the following locations:

- Centro Transit Hub
- Centro Online Store: [www.centro.org/online](http://www.centro.org/online)
- Participating TOPS Friendly Markets
- Nojaim Brothers Supermarket  
307 Gifford St, Syracuse, NY 13204

## Reduced Fare ID Cards

Reduced Fare ID cards may be purchased for \$2.00 at the Centro Main office located at: 200 Cortland Ave, Syracuse, NY 13202 (Seniors will need to bring proof of age while Persons with Disabilities will need a Photo ID and an official document verifying their disability).

## Accessibility



All Centro buses are equipped with mobility lifts or ramps to assist passengers in boarding and alighting the vehicles and to accommodate mobility devices classified as "common wheelchairs" according to regulations set forth in the Americans with Disabilities Act (ADA). Please advise the driver upon boarding of any special accommodations required to facilitate your ride.

## Title VI

Centro's policy is to be fully compliant with Title VI of the 1964 Civil Rights Act, which states that no one shall be excluded from participation in, denied the benefits of or discriminated against due to race, color, or national origin. Members of the public may request information on this policy or file a Title VI complaint thru Centro's website at: [www.centro.org](http://www.centro.org), or by calling: (315) 442-3400 or by writing to 200 Cortland Ave, PO Box 820, Syracuse, NY 13205-0820.



FREE over-the-phone interpretation services are available to limited- and non-English speaking customers. This service is available by contacting Centro Customer Service at: (315) 442-3400.

## Contact Centro

Bus Information.....(315) 442-3400  
Call-A-Bus.....(315) 442-3434

**Mail:** 200 Cortland Ave, PO Box 820, Syracuse, NY 13205-0820

**Web:** [www.centro.org](http://www.centro.org)

### Social Media

**Twitter:** [www.twitter.com/GoCentroBus](http://www.twitter.com/GoCentroBus)

**YouTube:** [www.youtube.com/GoCentroBus](http://www.youtube.com/GoCentroBus)

**Facebook:** [www.facebook.com/GoCentroBus](http://www.facebook.com/GoCentroBus)

Revised:   
June 26, 2017

186 / 286

Sy 86

# Henry Clay Boulevard

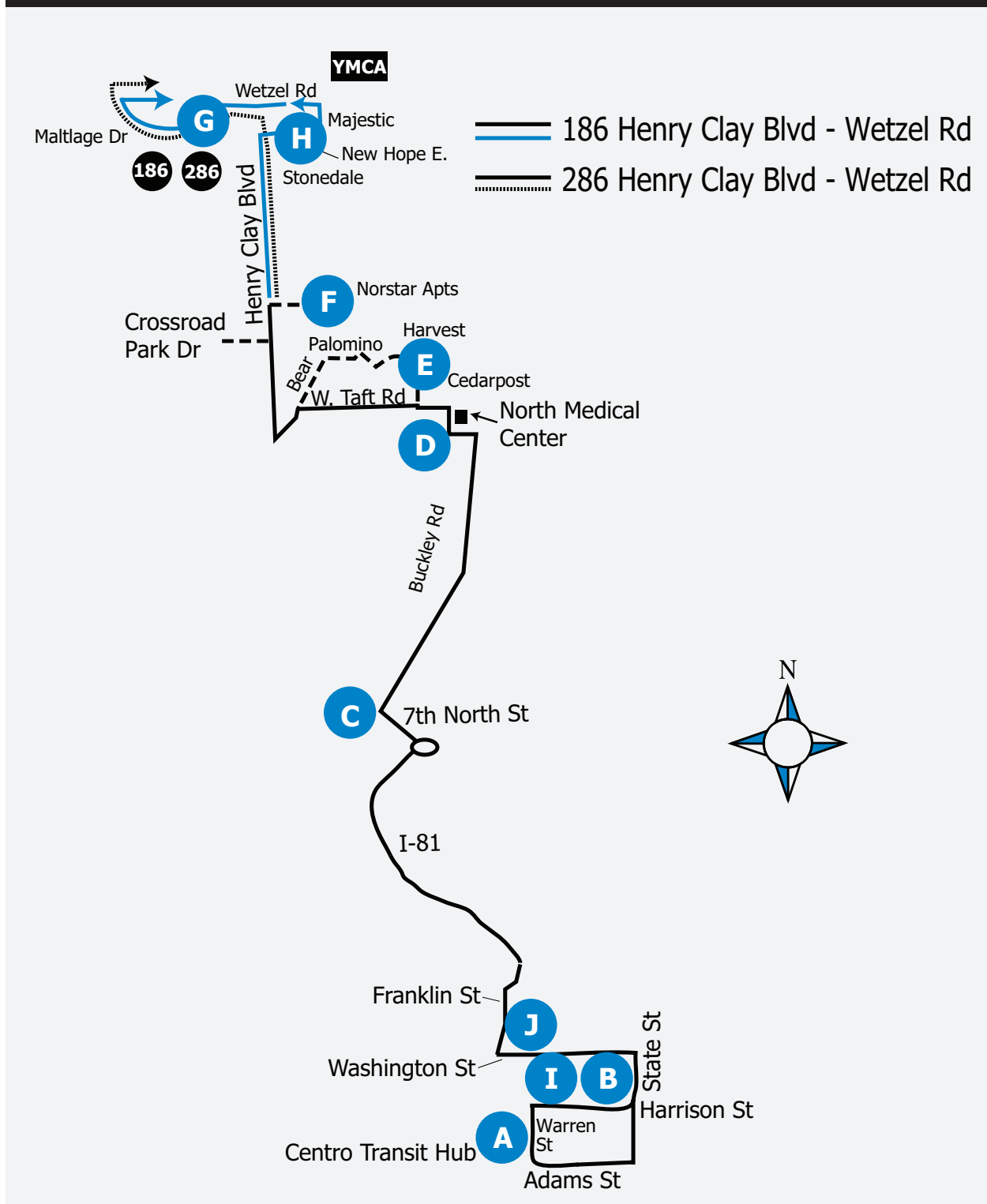
### Serving:

- Dominion Park
- YMCA - Wetzel Rd
- Norstar Apartments
- Merrill Farms
- North Medical Center
- Downtown Syracuse



Easy to use, hard to beat.

## ROUTE MAP



## Liverpool to Downtown via Henry Clay Blvd and Buckley Rd



Route	Norstar Apts H. Clay Blvd / Norstar Blvd	Stonedale Dr / New Hope E. St	Maltlage Dr / Wetzel Rd	Norstar Apts H. Clay Blvd / Norstar Blvd	Merrill Farms Harvest Ln / Cedarpost Rd	North Medical Ctr Buckley Rd / Taft Rd	7th North St / Buckley Rd	Washington St / Clinton St	Civic Center State St / Madison St	Hub Bay	Centro Transit Hub Salina St / Adams St	Notes
<b>MONDAY - FRIDAY</b>												
186	---	5:31	5:35	5:40	5:50	5:53	5:59	6:07	6:10	C20	6:15	
286	6:11	---	6:18	---	6:30	6:34	6:40	6:50	6:53	C20	6:58	
186	6:43	6:46	6:50	---	7:00	7:04	7:10	7:20	7:25	C20	7:30	2
286	7:26	---	7:33	---	7:45	7:49	7:55	8:05	8:08	C20	8:13	2
186	9:13	9:16	9:23	---	---	9:36	9:42	9:52	9:55	C20	10:00	
286	<b>12:18</b>	---	<b>12:28</b>	---	---	<b>12:41</b>	<b>12:47</b>	<b>12:57</b>	<b>1:00</b>	C20	<b>1:05</b>	
186	<b>3:28</b>	<b>3:31</b>	<b>3:35</b>	---	---	<b>3:49</b>	<b>3:55</b>	<b>4:05</b>	<b>4:10</b>	C20	<b>4:20</b>	2
186	<b>4:24</b>	<b>4:27</b>	<b>4:31</b>	---	---	<b>4:45</b>	<b>4:51</b>	<b>5:01</b>	<b>5:06</b>	B13	<b>5:11</b>	2
186	<b>5:19</b>	<b>5:22</b>	<b>5:26</b>	---	---	<b>5:39</b>	<b>5:45</b>	<b>5:55</b>	<b>5:58</b>	C20	<b>6:03</b>	
186	<b>6:09</b>	<b>6:12</b>	<b>6:16</b>	---	---	<b>6:29</b>	<b>6:35</b>	<b>6:45</b>	<b>6:48</b>	C20	<b>6:53</b>	

**Times:** AM times are in Regular, PM times are in Bold.

2 - This trip pulls into Cross Roads Park Dr and turns around at National Grid.

## Holiday Service

No service on the following Holidays: New Year's Day (observed), Memorial Day, 4th of July (observed), Labor Day, Thanksgiving, or Christmas (observed). Holidays not listed here will operate on a regular schedule.

## Downtown to Liverpool via Buckley Rd and Henry Clay Blvd



Route	Hub Bay	Centro Transit Hub Salina St / Adams St	Civic Center State St / Madison St	Washington St / Franklin St	7th North St / Buckley Rd	North Medical Ctr Buckley Rd / Taft Rd	Merrill Farms Harvest Ln / Cedarpost Rd	Norstar Apts H. Clay Blvd / Norstar Blvd	Stonedale Dr / New Hope E. St	Maltlage Dr / Wetzel Rd	Notes
<b>MONDAY - FRIDAY</b>											
186	C20	<b>5:03</b>	5:05	5:08	5:14	5:22	---	(5:40)	5:31	5:35	
286	C20	<b>5:43</b>	5:45	5:48	5:54	6:02	---	6:11	---	6:18	
186	C20	<b>6:15</b>	6:17	6:20	6:26	6:34	---	6:43	6:46	6:50	1
286	C20	<b>6:58</b>	7:00	7:03	7:09	7:17	---	7:26	---	7:33	1
186	C20	<b>8:45</b>	8:47	8:50	8:56	9:04	---	9:13	9:16	9:20	
286	C20	<b>11:50</b>	11:52	11:55	<b>12:01</b>	<b>12:09</b>	---	<b>12:18</b>	---	<b>12:25</b>	
186	C20	<b>3:00</b>	<b>3:02</b>	<b>3:05</b>	<b>3:11</b>	<b>3:19</b>	---	<b>3:28</b>	<b>3:31</b>	<b>3:35</b>	1
186	C20	<b>3:50</b>	<b>3:52</b>	<b>3:55</b>	<b>4:01</b>	<b>4:09</b>	<b>4:12</b>	<b>4:24</b>	<b>4:27</b>	<b>4:31</b>	1
186	C20	<b>4:45</b>	<b>4:47</b>	<b>4:50</b>	<b>4:56</b>	<b>5:04</b>	<b>5:07</b>	<b>5:19</b>	<b>5:22</b>	<b>5:26</b>	
186	C20	<b>5:35</b>	<b>5:37</b>	<b>5:40</b>	<b>5:46</b>	<b>5:54</b>	<b>5:57</b>	<b>6:09</b>	<b>6:12</b>	<b>6:16</b>	

**Times:** AM times are in Regular, PM times are in Bold.

1 - This trip pulls into Cross Roads Park Dr and turns around at National Grid after leaving Maltlage Dr and Wetzel Rd.

## About this Route

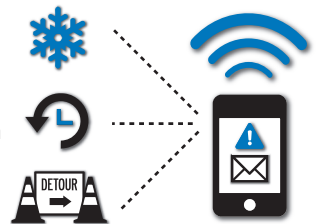
- Route 186 Henry Clay - Wetzel:** This route includes all of the area served by Route 86 and extends farther along Henry Clay Blvd to Stonedale Dr, Majestic Dr, Wetzel Rd, and Maltlage Dr.
- Route 286 Henry Clay - Wetzel:** This route includes all of the area served by Route 86 listed above and extends farther along Henry Clay Blvd to Wetzel Rd and Maltlage Dr.
- Additional service is available to the vicinity of 7th North St and Buckley Rd on the **Route 116** and **Route 216**. Please refer to the N. Salina St - Buckley Rd schedule for times.

## Service Alerts

# Service Alerts

## Route Status Notification System

Service Alerts notify you of delays & detours as they happen. To get started, simply create an account, then:



- Select the routes you want to receive updates for
- Identify devices and email accounts to use
- Specify the times you wish to receive the alerts

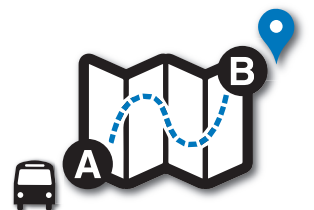
Sign up for **Service Alerts** at:  
[www.centro.org](http://www.centro.org)

## Trip Planner

# Trip Planner

## Customizable Travel Itineraries

Trip Planner makes it easy to create customized travel plans for all your trips, using:



- Interactive route maps
- Priority settings to sort trips by travel time, walking distance or number of transfers
- Searchable landmarks

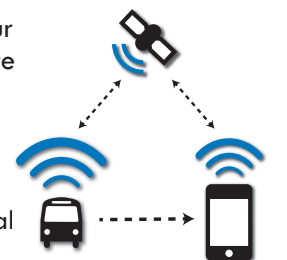
To try **Trip Planner**, go to:  
[www.centro.org](http://www.centro.org)

## Bus Tracker

# Bus Tracker

## Real-Time Transit Information

Centro's Bus Tracker is your source for up-to-the-minute bus arrival information, by providing:



- Current bus locations
- Real-time bus stop arrival information
- Bus stop proximity alarms and email alerts
- Interactive maps

To try **Bus Tracker**, go to:  
[www.centro.org](http://www.centro.org)